



13TH INTERNATIONAL DRAINAGE WORKSHOP

IRAN, AHWAZ, MARCH, 2017

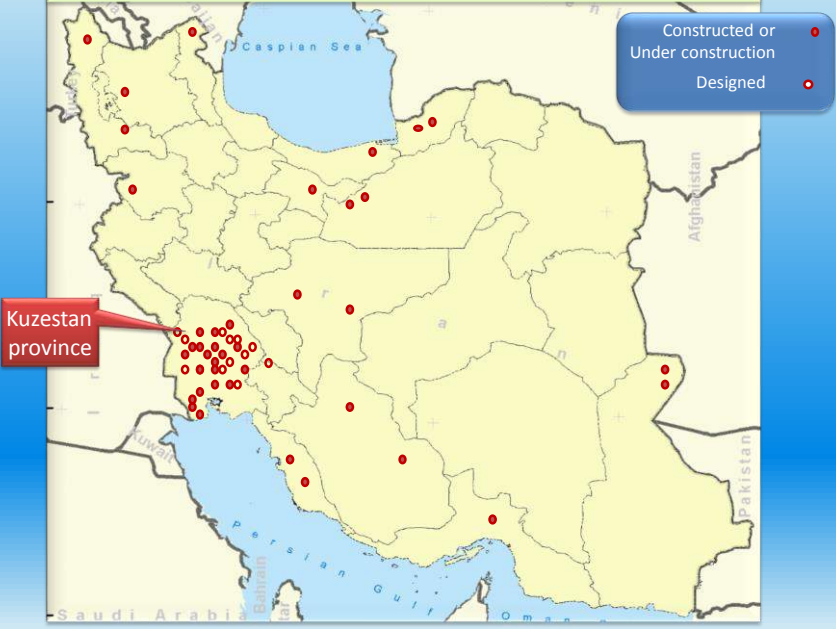
IRANIAN NATIONAL COMMITTEE ON IRRIGATION & DRAINAGE (IRNCID)

KUZESTAN PROVINCE AND AHVAZ CITY



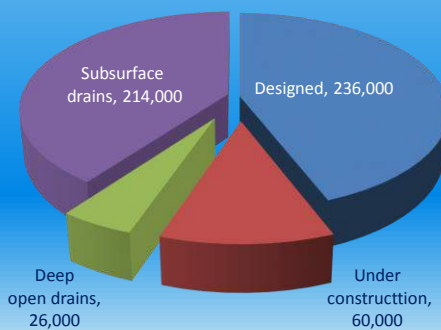
KHUZESTAN; Ancient Land of Kindness

The location of drainage projects in IRAN



General view of drainage in IRAN – year 2012

constructed		Under construction	Designed	Total
Subsurface drains	Deep open drains			
214,000	26,000	60,000	236,000	536,000
240,000		Total existing drained area		



240,000 ha (100%)

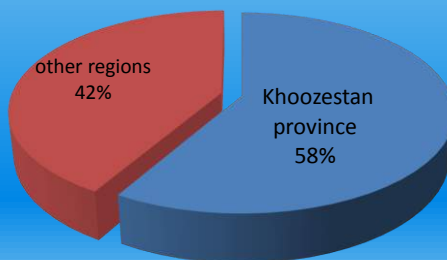
140,000 ha (58%)

100,000 ha (42%)

Total present drained area in IRAN

Khoozestan region

other parts



13th International Drainage Workshop. Iran, Ahwaz, March 2017

THEME:
Drainage and Environmental Sustainability

TOPICS:

- Measures to lower volume of drainage water;
- Measures to improve drainage water quality;
- Adaption of new design criteria in favor of the environment;
- Application of alternative drainage methods.




**view of Karoon river
at night in Ahwaz**





**Khuzestan
water
and
power
authority
(KWPA)**





**Looking forward to meet you all in Ahwaz,
Iran in March 2017.**